




AHE FUNDRAISER TOURNAMENT 2025

CADDY BOOK



LAND ACKNOWLEDGEMENT

WE ACKNOWLEDGE TREATY 6 TERRITORY—THE TRADITIONAL AND ANCESTRAL TERRITORY OF THE CREE, DENE, BLACKFOOT, SAULTEAUX AND NAKOTA SIOUX. WE ACKNOWLEDGE THAT THIS TERRITORY IS HOME TO THE METIS SETTLEMENTS AND THE METIS NATION OF ALBERTA, REGIONS 2, 3 AND 4 WITHIN THE HISTORICAL NORTHWEST METIS HOMELAND.

TOURNAMENT SCHEDULE

FRIDAY

1-530 – COURSE SETUP

530-630 – EARLY REGISTRATION

630-830 – FLIP DOUBLES

(FREE FOR ANYONE)

SATURDAY

730-900 – REGISTRATION

900-915 – PLAYERS MEETING

930-1200 – ROUND ONE

1200-130 – LUNCH

130-400 – ROUND TWO

400 – RAFFLE PRIZE DRAWS

TOURNAMENT CENTRAL AND PARKING

LOCATED IN THE COOK SHACK
BY HOLE 4

BATHROOM AND WATER
AVAILABLE

ATTEMPT TO PARK IN THE DISC
GOLF PARKING LOT BEFORE
PARKING ANYWHERE ELSE

DO NOT PARK IN THE LOOP ON
HOLE 18




RAFFLE PRIZE THANKS



Rick Bronson's
THE COMIC STRIP
DRINK · DINE · LAUGH



the old
spaghetti
factory



RAFFLE PRIZES

JBL EXTREME 3 SPEAKER

MEATER WIRELESS MEAT
THERMOMETER

LATITUDE 64 LUXURY E4 BAG

TWOSOME OF GOLF AT CATTAIL
CROSSING

NASCAR STOCK CAR TEST DRIVE

LINDT CHOCOLATE GIFT BASKET

2X EDMONTON RIVERHAWKS TICKETS

2X EDMONTON ELKS TICKETS

6X LASER CITY LASER TAG PASSES

FLATBOY BURGERS SWAG PACK

OLD SPAGHETTI FACTORY GC

8-PACK STAND UP COMEDY TICKETS

CASH, CREDIT OR E-TRANSFER

\$2/TICKET

50/50 AND SILENT AUCTION

WE HAVE AN ONLINE 50/50 DRAW TO
HELP RAISE ADDITIONAL FUNDS.

THIS IS OPEN TO ANYONE IN THE
PROVINCE OF ALBERTA, SO PLEASE
SHARE WITH YOUR FAMILY AND
FRIENDS

[HTTPS://WWW.RAFFLEBOX.CA/RAFFLE
/MHF-EDGA-2025](https://www.rafflebox.ca/raffle/mhf-edga-2025)

THERE ARE 10 CLASSIC COLOUR GLOW
CHAMPION FIREBIRDS THAT WE ARE
ALSO AUCTIONING OFF.

THIS IS OPEN TO ANYONE.

(BUT SHIPPING IS AT THE WINNER'S
EXPENSE)

[FIREBIRD AUCTION LINK](#)

FOOD

DURING REGISTRATION

- GRANOLA BARS
- ORANGE SLICES
- COFFEE

LUNCH

- HOT DOGS
- COLESLAW
- VEGGIES AND DIP
- POP



THANK YOU SO
MUCH TO ASH
PERRY FOR HELPING
OUT WITH LUNCH!

LUNCH ACTIVITIES

SORA DISC GOLF RACKS DISC FLIP

- CHALLENGE ANOTHER COMPETITOR TO GET THE MOST DISCS INTO THE RACK



MEEP MEEP DISC GOLF TRACKERS BLIND HOLE

- CAN YOU GET PAR ON HOLE 3 BLINDFOLDED?



VISIONARY DISC GOLF ACCURACY

- HOW ACCURATE CAN YOU BE WITH SOME QUESTIONABLE 'DISCS'



SCORING

SCORES WILL BE TRACKED IN UDISC EVENTS

YOU SHOULD RECEIVE A NOTIFICATION THROUGH
UDISC THAT YOU'VE BEEN ADDED TO THE EVENT

CHECK IN TO THE EVENT ON UDISC

YOUR STARTING HOLE WILL BE LISTED

KEEP SCORE IN UDISC

PAPER SCORECARDS WILL BE AVAILABLE IF NEEDED

HOLE BREAKDOWNS

THE ONLY OUT-OF-BOUNDS THAT ALL PLAYERS WILL BE PLAYING WITH IS CONCRETE ROADS AND PATHS

RECREATIONAL PLAYERS WILL OTHERWISE PLAY THE COURSE AS NORMAL WITH SOME MODIFIED/ADDED HOLES

FOR COMPETITIVE PLAYERS:

- RED FLAGS MARK OUT-OF-BOUNDS
- WHITE FLAGS MARK HAZARD (TAKE A PENALTY STROKE BUT PLAY FROM YOUR LIE)
- RED FLAGS MARK ALT TEE POSITION

HOLE 1 - PAR 4/5

659 FEET

MANDATORIES:

YOU MUST GO AROUND THE FURTHEST LIGHT
POST BEFORE PROCEEDING TO THE BASKET
(NORMAL HOLE 2 BASKET)
IF YOU MISS THE MANDO, PROCEED TO DROP
ZONE

OUT-OF-BOUNDS:

ONCE YOU HAVE MADE THE MANDO, THE LIGHT
POST LINE ACTS AS POINT-OF-ENTRY OB

HAZARD:

NONE



HOLE 2 – PAR 3


192 FEET

MANDATORIES:
NONE

OUT-OF-BOUNDS:
CIRCLE ONE AND THE TREELINE PLAYS AS AN
ISLAND

IF YOU MISS THE ISLAND, RETEE WITH NO PENALTY
STROKE AND REPEAT UNTIL YOU MAKE THE ISLAND
(BUNKER RULE)

HAZARD:
NONE



TEE PAD

HOLE 3 – PAR 3

315 / 345 FEET

MANDATORIES:
NONE

OUT-OF-BOUNDS:
TREELINE

HAZARD:
NONE



HOLE 4 – PAR 3

305 FEET

MANDATORIES:
OVER THE BACKSTOP
DROP ZONE: HOME PLATE

OUT-OF-BOUNDS:
ROAD

HAZARD:
NONE



HOLE 5B – PAR 3

150/251 FEET

MANDATORIES:
NONE

OUT-OF-BOUNDS:
SIDEWALK, PATH, AND GRASS
BETWEEN

DROP ZONE: REC TEE

HAZARD:
NONE



The background of the slide is a photograph of a golf course green. A large, semi-circular area of the green is marked with a red hazard pattern. A yellow line runs vertically along the right edge of the slide. The text is overlaid on the left side of the image.

HOLE 5C – PAR 3

238/344 FEET

MANDATORIES:
NONE

OUT-OF-BOUNDS:
BEHIND GREEN

HAZARD:
MULCH BENEATH TREES
SURROUNDING GREEN

The background image shows a golf course green with a red hazard area. A yellow line runs vertically through the center of the green. The green is surrounded by a red area, which is likely a bunker or a hazard. The overall scene is captured in a high-contrast, slightly grainy photograph.

HOLE 5C – PAR 3

238/344 FEET

MANDATORIES:
NONE

OUT-OF-BOUNDS:
BEHIND GREEN

HAZARD:
MULCH BENEATH TREES
SURROUNDING GREEN

The background of the slide is a photograph of a golf course green. A large, semi-circular area of the green is marked with a red hazard pattern. A yellow line runs vertically along the right edge of the slide. The text is overlaid on the left side of the image.

HOLE 5C – PAR 3

238/344 FEET

MANDATORIES:
NONE

OUT-OF-BOUNDS:
BEHIND GREEN

HAZARD:
MULCH BENEATH TREES
SURROUNDING GREEN

The background image shows a golf course green with a red hazard area. A yellow line runs vertically through the center of the green. The green is surrounded by a red area, which is likely a bunker or a hazard. The overall scene is captured in a high-contrast, slightly grainy style.

HOLE 5C – PAR 3

238/344 FEET

MANDATORIES:
NONE

OUT-OF-BOUNDS:
BEHIND GREEN

HAZARD:
MULCH BENEATH TREES
SURROUNDING GREEN

The background image shows a golf course green with a red hazard area. A yellow line runs vertically through the center of the green. The green is surrounded by a red area, which is likely a bunker or a hazard. The overall scene is captured in a high-contrast, slightly grainy style.

HOLE 5C – PAR 3

238/344 FEET

MANDATORIES:
NONE

OUT-OF-BOUNDS:
BEHIND GREEN

HAZARD:
MULCH BENEATH TREES
SURROUNDING GREEN




HOLE 5D – PAR 3

155/254 FEET

MANDATORIES:
NONE

OUT-OF-BOUNDS:
NONE

HAZARD:
MULCH BENEATH TREES NEAR
GREEN



HOLE 6 – PAR 3

280 FEET

MANDATORIES:
NONE

OUT-OF-BOUNDS:
HEDGES AND BEYOND

HAZARD:
MULCH/DIRT UNDER LARGE TREES



TEE
PAD

HOLE 6B — PAR 3

160/120 FEET

MANDATORIES:
NONE

OUT-OF-BOUNDS:
HEDGES AND BEYOND
ROAD

HAZARD:
NONE



REC
TEE
PAD

COMP
TEE
PAD

HOLE 7 – PAR 3

257 FEET

MANDATORIES:
NONE

OUT-OF-BOUNDS:
ROAD AND BEYOND

HAZARD:
NONE




HOLE 8 — PAR 3

210 FEET

MANDATORIES:
NONE

OUT-OF-BOUNDS:
PATH
BEYOND FENCE

HAZARD:
NONE



REC
TEE

COMP
TEE

HOLE 9 – PAR 3

345 FEET

MANDATORIES:
NONE

OUT-OF-BOUNDS:
GRASS INSIDE OF THE HEDGES PLAYS AS AN ISLAND. PROCEED TO DROP ZONE IF YOU DO NOT MAKE THE ISLAND. IF YOU ARE IN THE HEDGES, YOU ARE OB. ONCE YOU MAKE THE ISLAND, OB PLAYS AS POINT OF ENTRY

HAZARD:
NONE



HOLE 10 – PAR 3

330 / 345 FEET

MANDATORIES:
THROUGH THE MAIN GAP IN TREES

DROP ZONE: BETWEEN MANDOS

OUT-OF-BOUNDS:
NONE

HAZARD:
TREELINE AND BEYOND
HAZARD STOPS AT CIRCLE 1



HOLE 10B — PAR 3


200 / 272 FEET

MANDATORIES:
TRIPLE MANDATORY THROUGH THE
PRACTICE NET FRAME

DROP ZONE: REC TEE

OUT-OF-BOUNDS:
ROAD

HAZARD:
NONE



REC
TEE

COMP
TEE


HOLE 11 – PAR 3

267 FEET

MANDATORIES:
NONE

OUT-OF-BOUNDS:
PATH AND BEYOND
ROAD AND BEYOND

HAZARD:
NONE



HOLE 12 – PAR 3

310 FEET

MANDATORIES:
BETWEEN FIRST AVAILABLE TREES
DROP ZONE: BESIDE LEFT MANDO

OUT-OF-BOUNDS:
TREELINE AND BEYOND ON BOTH SIDES OF
FAIRWAY

HAZARD:
NONE

TEE PAD

HOLE 12 – PAR 3

310 FEET

MANDATORIES:
BETWEEN FIRST AVAILABLE TREES
DROP ZONE: BESIDE LEFT MANDO

OUT-OF-BOUNDS:
TREELINE AND BEYOND ON BOTH SIDES OF
FAIRWAY

HAZARD:
NONE

TEE PAD

HOLE 12 – PAR 3

310 FEET

MANDATORIES:
BETWEEN FIRST AVAILABLE TREES
DROP ZONE: BESIDE LEFT MANDO

OUT-OF-BOUNDS:
TREELINE AND BEYOND ON BOTH SIDES OF
FAIRWAY

HAZARD:
NONE

TEE PAD

HOLE 12 – PAR 3

310 FEET

MANDATORIES:
BETWEEN FIRST AVAILABLE TREES
DROP ZONE: BESIDE LEFT MANDO

OUT-OF-BOUNDS:
TREELINE AND BEYOND ON BOTH SIDES OF
FAIRWAY

HAZARD:
NONE

TEE PAD



HOLE 12 – PAR 3

310 FEET

MANDATORIES:
BETWEEN FIRST AVAILABLE TREES
DROP ZONE: BESIDE LEFT MANDO

OUT-OF-BOUNDS:
TREELINE AND BEYOND ON BOTH SIDES OF
FAIRWAY

HAZARD:
NONE

TEE
PAD

HOLE 12 – PAR 3

310 FEET

MANDATORIES:
BETWEEN FIRST AVAILABLE TREES
DROP ZONE: BESIDE LEFT MANDO

OUT-OF-BOUNDS:
TREELINE AND BEYOND ON BOTH SIDES OF
FAIRWAY

HAZARD:
NONE

TEE PAD


HOLE 13 – PAR 3

214 FEET

MANDATORIES:
LEFT OF MARKED TREE
DROP ZONE: BETWEEN TREES

OUT-OF-BOUNDS:
ROAD AND BEYOND

HAZARD:
NONE




HOLE 14 – PAR 4

330 / 420 FEET

MANDATORIES:
BETWEEN MARKED TREES
DROP ZONE: REC TEE

OUT-OF-BOUNDS:
HEDGES/DIRT CLOSE TO BASKET
PATH AND BEYOND

HAZARD:
NONE



HOLE 15 – PAR 3

263 FEET

MANDATORIES:
NONE

OUT-OF-BOUNDS:
ROAD AND BEYOND

HAZARD:
DIRT/TREES TO THE LEFT
DIRT/MULCH UNDER MARKED
TREES



HOLE 16 — PAR 3

300 / 325 FEET

MANDATORIES:
NONE

OUT-OF-BOUNDS:
ROAD AND BEYOND

HAZARD:
DIRT/MULCH UNDER MARKED
TREES




HOLE 17 – PAR 3

295 FEET

MANDATORIES:
NONE

OUT-OF-BOUNDS:
TREELINE
HEDGES AND BEYOND

HAZARD:
DIRT/MULCH UNDER MARKED
TREES



HOLE 18 – PAR 4

385 / 519 FEET

COMP PLAYS TO THE PRACTICE BASKET

MANDATORIES:
NONE

OUT-OF-BOUNDS:
ROAD (TOUCHING GRASS IN THE MIDDLE
OF THE LOOP IS SAFE)
TREELINE

HAZARD:
NONE

